

McINTOSH MARATHON

July 1

LEGEND

☾ RESTROOM

★ POINT OF INTEREST

W SHOALS/RAPID

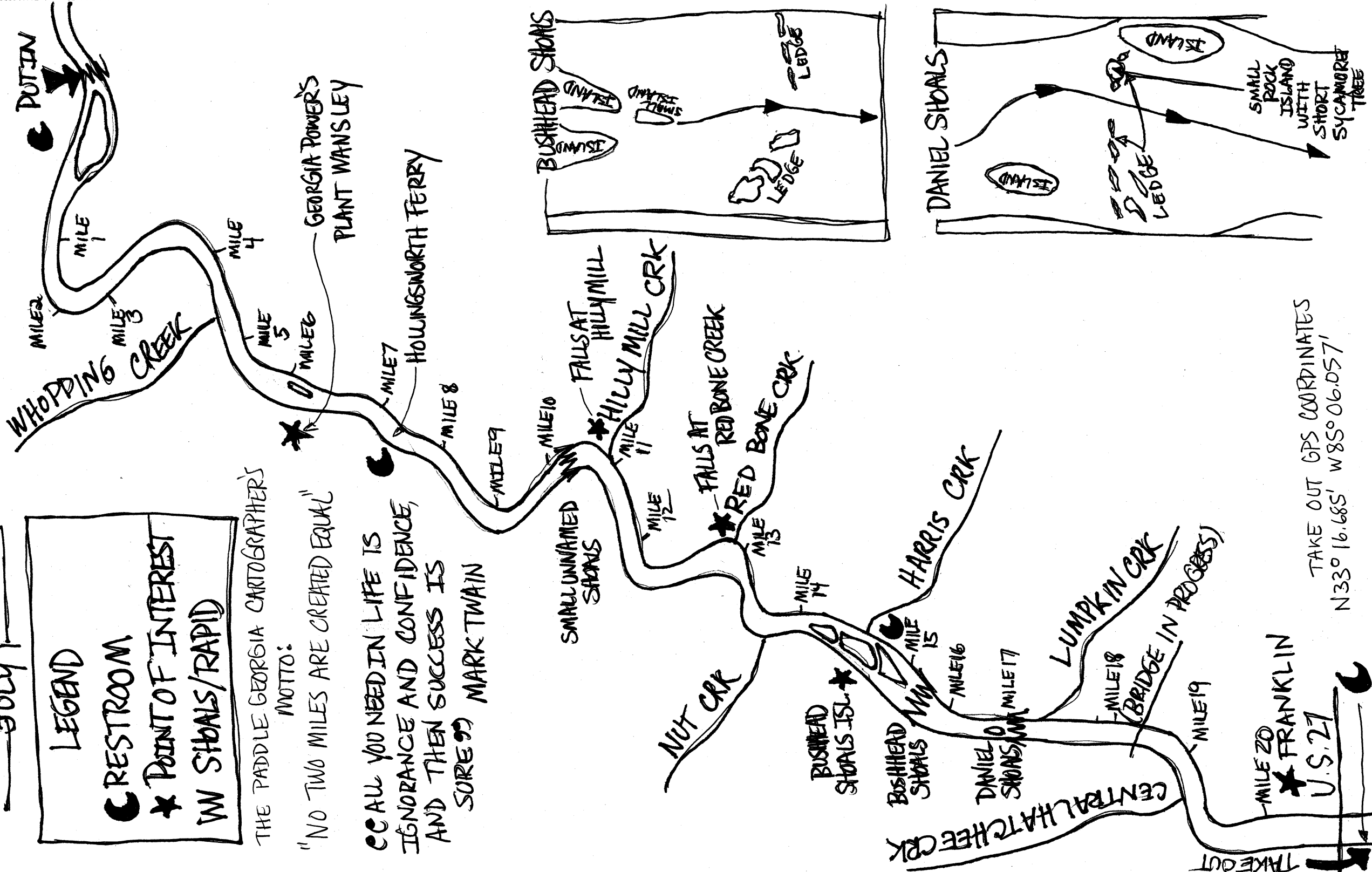
THE PADDLE GEORGIA CARTOGRAPHER'S

MOTTO:

"NO TWO MILES ARE CREATED EQUAL"

CALL YOU NEED IN LIFE IS
IGNORANCE AND CONFIDENCE,
AND THEN SUCCESS IS

SORE ☹ MARK TWAIN




MILE 20
★ FRANKLIN
U.S. 27

TAKE OUT GPS COORDINATES
N33° 16.685' W85° 06.057'

TAKE OUT

IT'S BREVARDS FAULT

JUNE 30

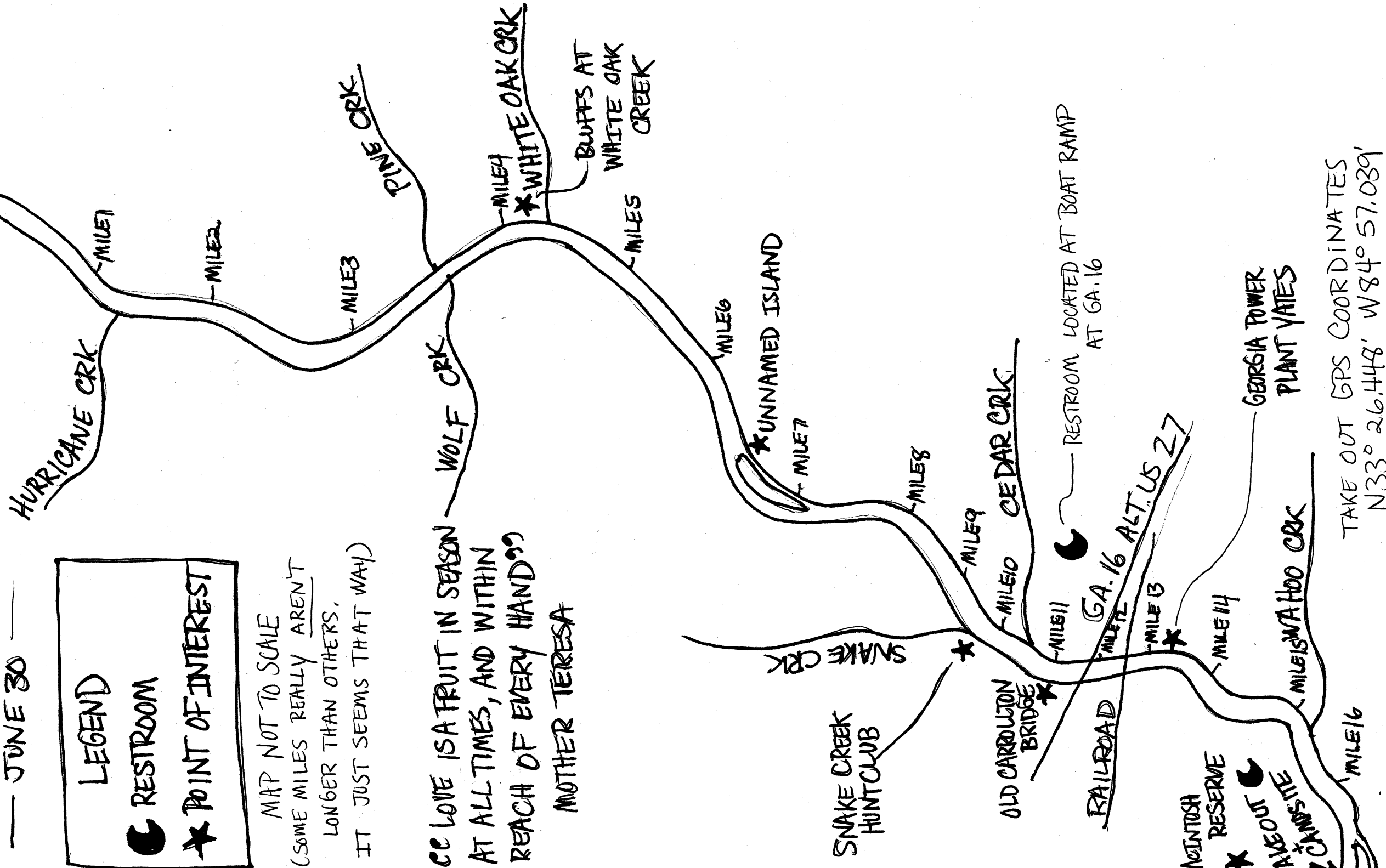


LEGEND

- ☾ RESTROOM
- ★ POINT OF INTEREST

MAP NOT TO SCALE
 (SOME MILES REALLY AREN'T
 LONGER THAN OTHERS,
 IT JUST SEEMS THAT WAY)

CO LOVE IS A FRUIT IN SEASON
 AT ALL TIMES, AND WITHIN
 REACH OF EVERY HAND'S
 MOTHER TERESA



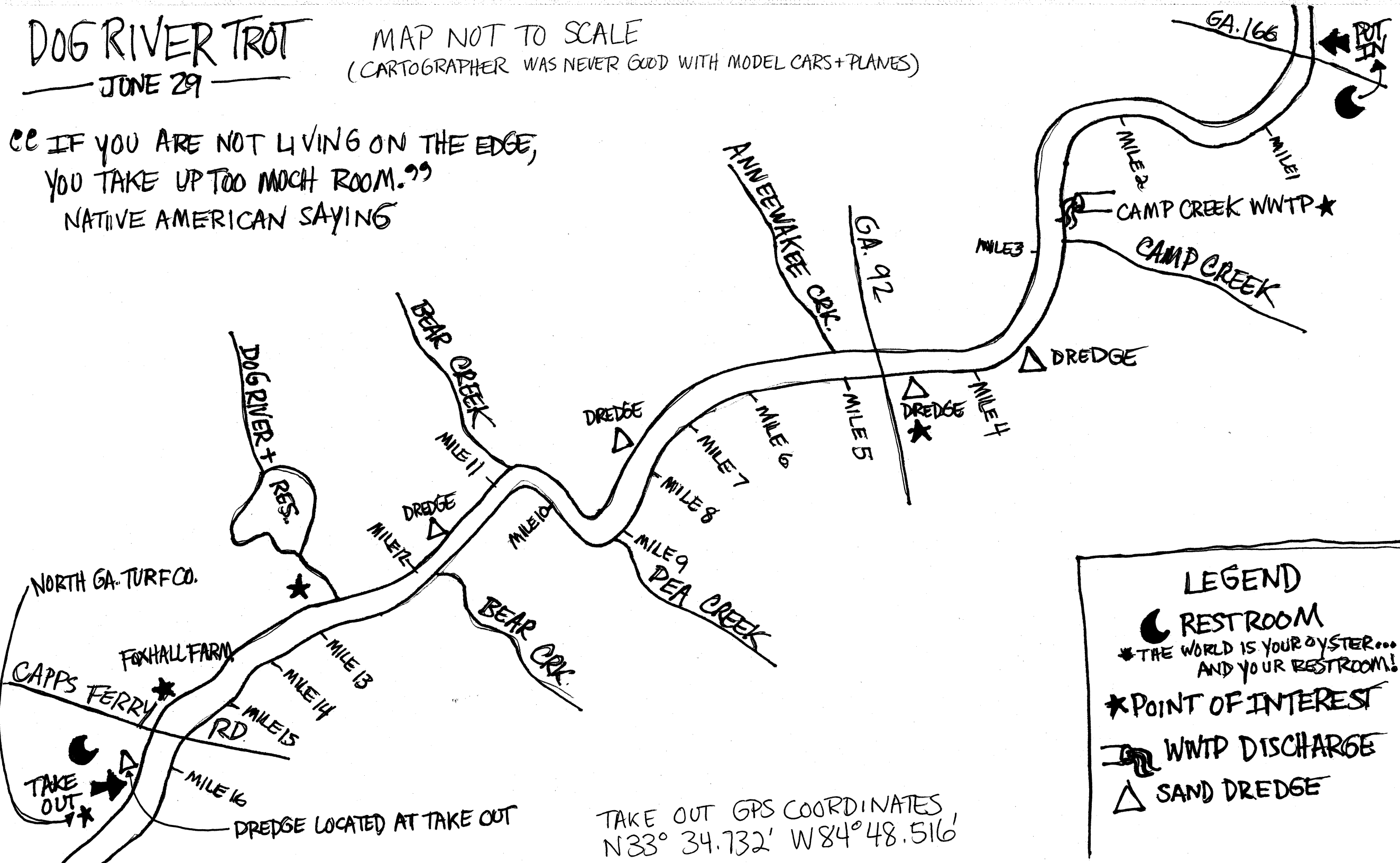
TAKE OUT GPS COORDINATES
 N33° 26.448' W84° 57.039'

DOG RIVER TROT

JUNE 29

MAP NOT TO SCALE
(CARTOGRAPHER WAS NEVER GOOD WITH MODEL CARS+PLANES)

“IF YOU ARE NOT LIVING ON THE EDGE,
YOU TAKE UP TOO MUCH ROOM.”
NATIVE AMERICAN SAYING



LEGEND

- RESTROOM
- THE WORLD IS YOUR OYSTER... AND YOUR RESTROOM!
- POINT OF INTEREST
- WWT DISCHARGE
- SAND DREDGE

TAKE OUT GPS COORDINATES
N33° 34.732' W84° 48.516'

DREDGE LOCATED AT TAKE OUT

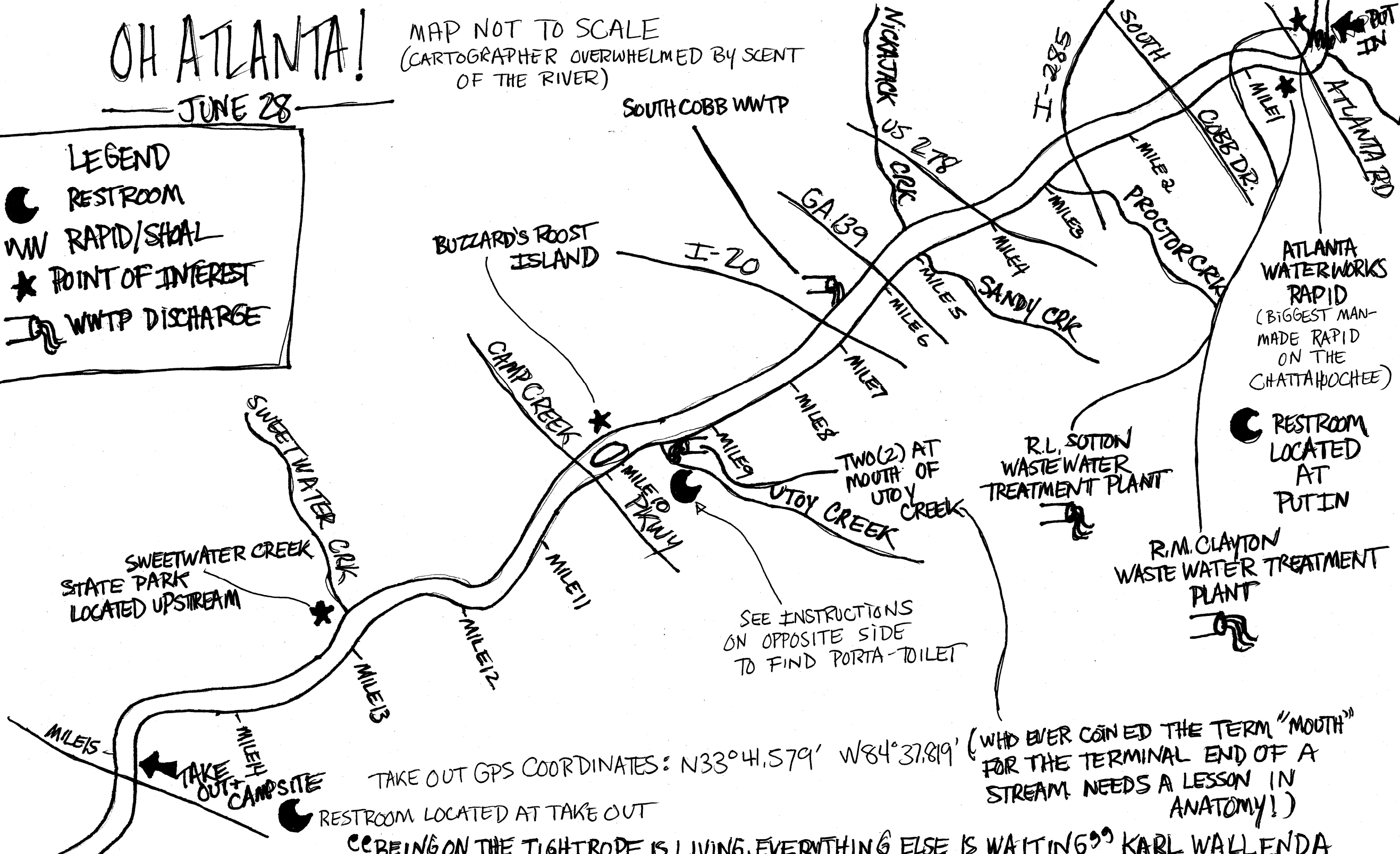
OH ATLANTA!

JUNE 28

MAP NOT TO SCALE
(CARTOGRAPHER OVERWHELMED BY SCENT OF THE RIVER)

LEGEND

-  RESTROOM
-  WW RAPID/SHOAL
-  POINT OF INTEREST
-  WWTP DISCHARGE



SWEETWATER CREEK
STATE PARK
LOCATED UPSTREAM

BUZZARD'S ROOST
ISLAND

SOUTH COBB WWTP

R.L. SOTTON
WASTEWATER
TREATMENT PLANT

R.M. CLAYTON
WASTEWATER
TREATMENT
PLANT

ATLANTA
WATERWORKS
RAPID
(BIGGEST MAN-
MADE RAPID
ON THE
CHATTAHOOCHEE)

RESTROOM
LOCATED
AT
PUTIN

SEE INSTRUCTIONS
ON OPPOSITE SIDE
TO FIND PORTA-TOILET

TAKE OUT GPS COORDINATES: $N33^{\circ}41.579'$ $W84^{\circ}37.819'$ (WHO EVER COINED THE TERM "MOUTH" FOR THE TERMINAL END OF A STREAM NEEDS A LESSON IN ANATOMY!)

"BEING ON THE TIGHTROPE IS LIVING, EVERYTHING ELSE IS WAITING" KARL WALLENDÄ

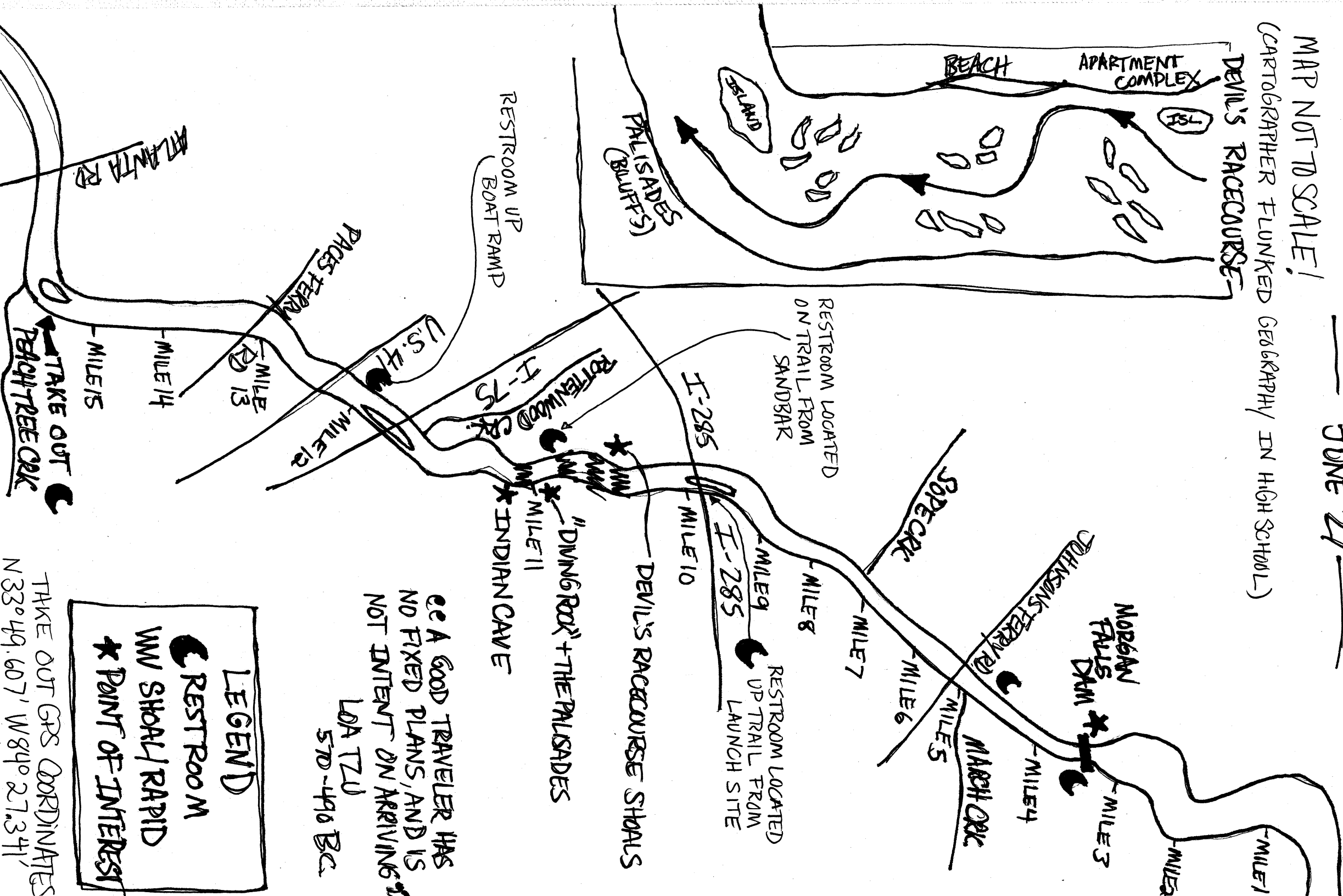
PALISADES PROMENADE

— JUNE 27 —

MAP NOT TO SCALE!

(CARTOGRAPHER FLUNKED GEOGRAPHY IN HIGH SCHOOL)

DEVIL'S RACECOURSE



☹️ A GOOD TRAVELER HAS NO FIXED PLANS, AND IS NOT INTENT ON ARRIVING

LOA TZU
57D-496 BC

LEGEND

- ☹️ RESTROOM
- WV SHOAL/RAPID
- ★ POINT OF INTEREST

TAKE OUT GPS COORDINATES
N 33° 49.607' W 84° 27.341'

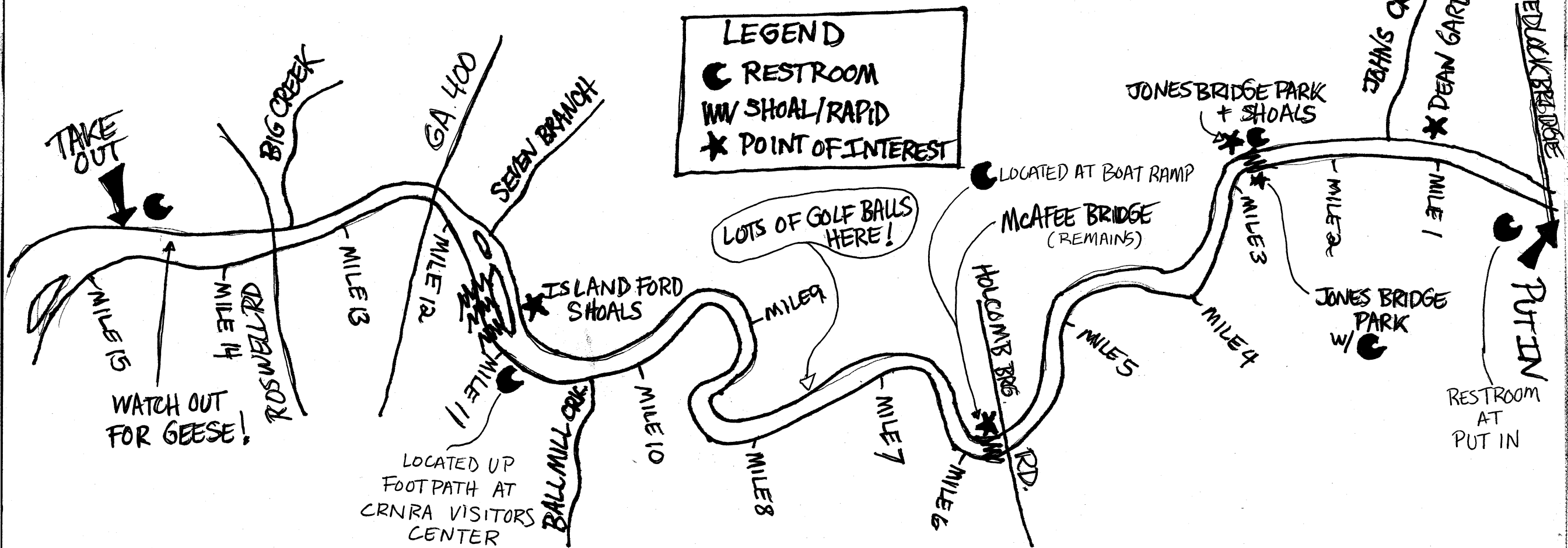
MAP NOT TO SCALE!
 CARTOGRAPHER NEEDED FOR PG 2006!

BACKYARD BOOGIE

JUNE 26

LEGEND

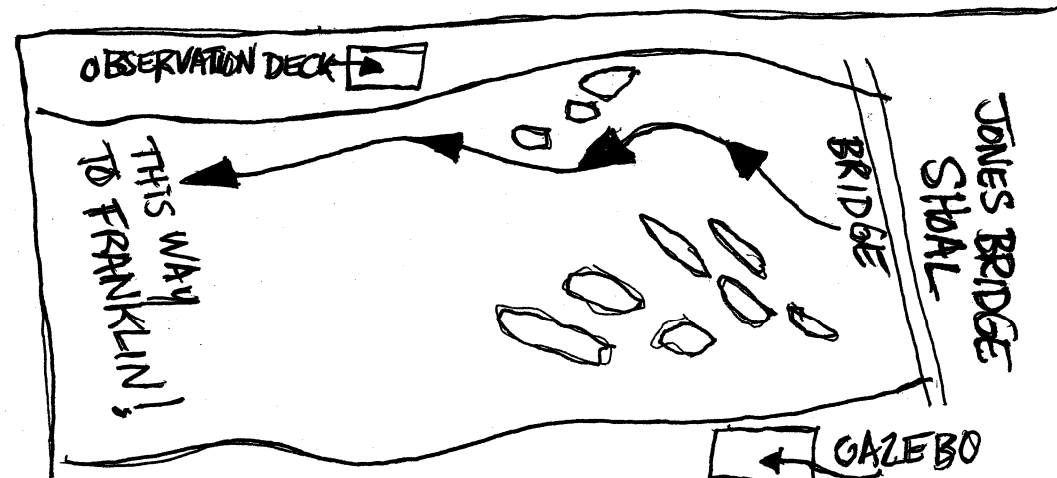
- ☉ RESTROOM
- WV SHOAL/RAPID
- ★ POINT OF INTEREST



TAKE OUT GPS COORDINATES: N34° 00.258 W84° 12.125'

CC WHATEVER YOU DO, OR DREAM YOU CAN DO, BEGIN IT.
 BOLDNESS HAS GENIUS, POWER AND MAGIC IN IT. 99

GOETHE



TAILWATERS TANGO

JUNE 25

ONE LEARNS BY DOING
 A THING; FOR THOUGH YOU
 THINK YOU KNOW IT,
 YOU HAVE NO
 CERTAINTY UNTIL "RESCUE ROCK"
 RAPID
 YOU TRY!!
 SOPHOCLER

PUT IN

BUFORD DAM

BUFORD TROUT HATCHERY

JAMES CREEK
 GA 20

SETTLES BRIDGE (REMAINS)

DICK CREEK

RESTROOM AT SETTLES BRIDGE
 IS ON RIVER LEFT. PARK ON
 SAND BAR BELOW BRIDGE
 AND FOLLOW PATH TO PARKING
 AREA!

LITTLE'S FERRY BRIDGE

ROGERS BRIDGE (REMAINS)
 CALVEY CREEK

RESTROOMS LOCATED
 UP BOAT RAMP AT PARKING
 AREA

ABBOTT'S BRIDGE
 MILE 13

STATE BRIDGE RD

ATHLETIC CLUB

TAKE OUT

RESTROOM IN PARKING AREA

TAKE OUT GPS COORDINATES: N33° 59.826' W84° 12.125'

MAP NOT TO SCALE!

(BUT LOCATIONS OF
 POINTS OF INTEREST
 ARE AT ACCURATE
 MILE POSTS)

LEGEND

- RESTROOM
- W/ SHALY/RAPID
- POINT OF INTEREST

